



Site 3 Quadrant 5

Unit Types

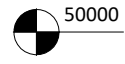
- A1A
- A2A
- A2D
- Circulation
- D1A
- D1A1
- D1B
- D1D
- D2A
- D2B
- D1A
- D2E1
- D2F
- D3A
- D3A1
- H3B4
- D2B1
- D2D

Calculation Failed

QUADRANT SITE LAYOUT DRAWING LEGEND

To be read in conjunction with Landscape Layout and Roads Layout Drawings


- Indicative Bin Staging Areas for Collection
- Secure Bicycle Parking
- Secure Domestic Bin Store, 3 no. bins
- Proposed ESB Substation



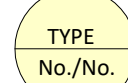
Proposed Level (Millimetres)



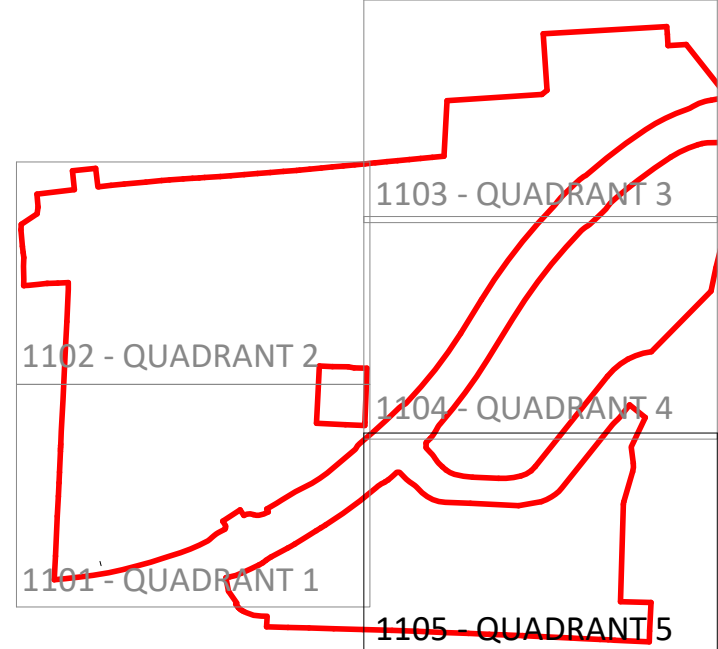
Proposed Road Level (Metres)



Existing 70-bar Gas Main Wayleave



House / Duplex Type & Number Label (to be read in conjunction with HQA)



Revision Description

Issued For Planning

Date: 28.03.2025
Rev. No.: A3-C01
Issued by: CM

Any reference to fire safety design or performance is presented for coordination purposes only. Refer only to the granted Fire Safety Certificate, and fire consultant's information for fire safety design, specification and performance.
Figured dimensions only to be used. This drawing is copyright of O'Mahony Pike Architects Ltd. All information is shared as per approved use in accordance with ISO19650-2:2018, Table 5; Standard Codes for Suitability of Models and Documents and the BEP. If the 'Status' field is empty, this information has been shared at 50 - WIP.

o'mahony pike

architecture | urban design | Dublin
email: info@omahonypike.com
tel: +353 1 203 7460
fax: +353 1 283 0822
www.omahonypike.com

Project: Kishoge Part 10 Application
Location: Clonburris, Co. Dublin
Client: South Dublin County Council

Drawing Title: Site 3 Quadrant 5
Drawing No.: KSG3-OMP-01-00-DR-A-1105

Project Code: KSG3

Project Lead: DMCD

Drawn By: LR

Job No.: KSG3

Purpose: Planning

Scale @ A0: 1:200

Date: 28.03.2025

Revision: A3-C01

Status: S2